

Kenezero National Park


Planned nature monument Mire Lekshmokh

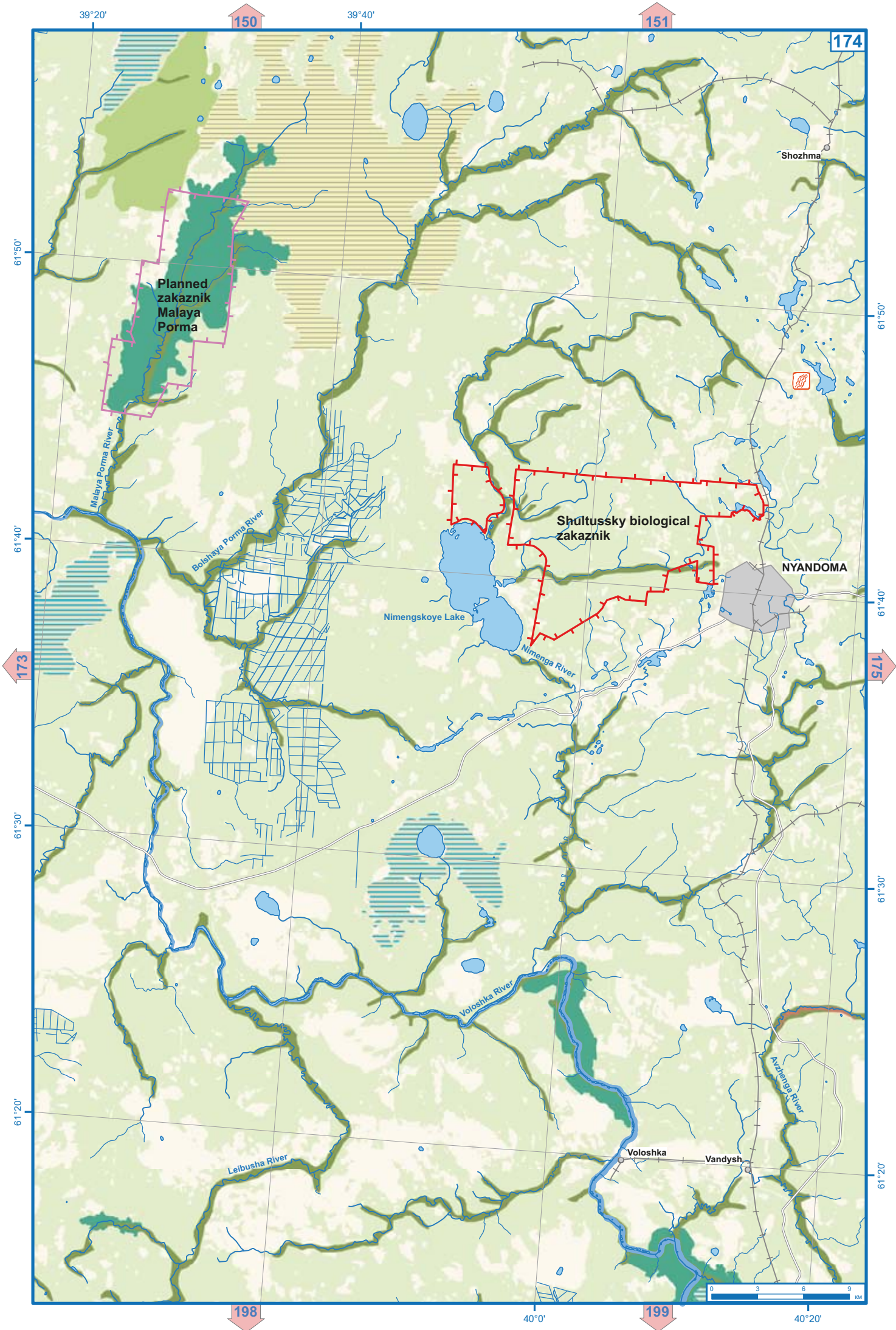
Filatovsky biological zakaznik

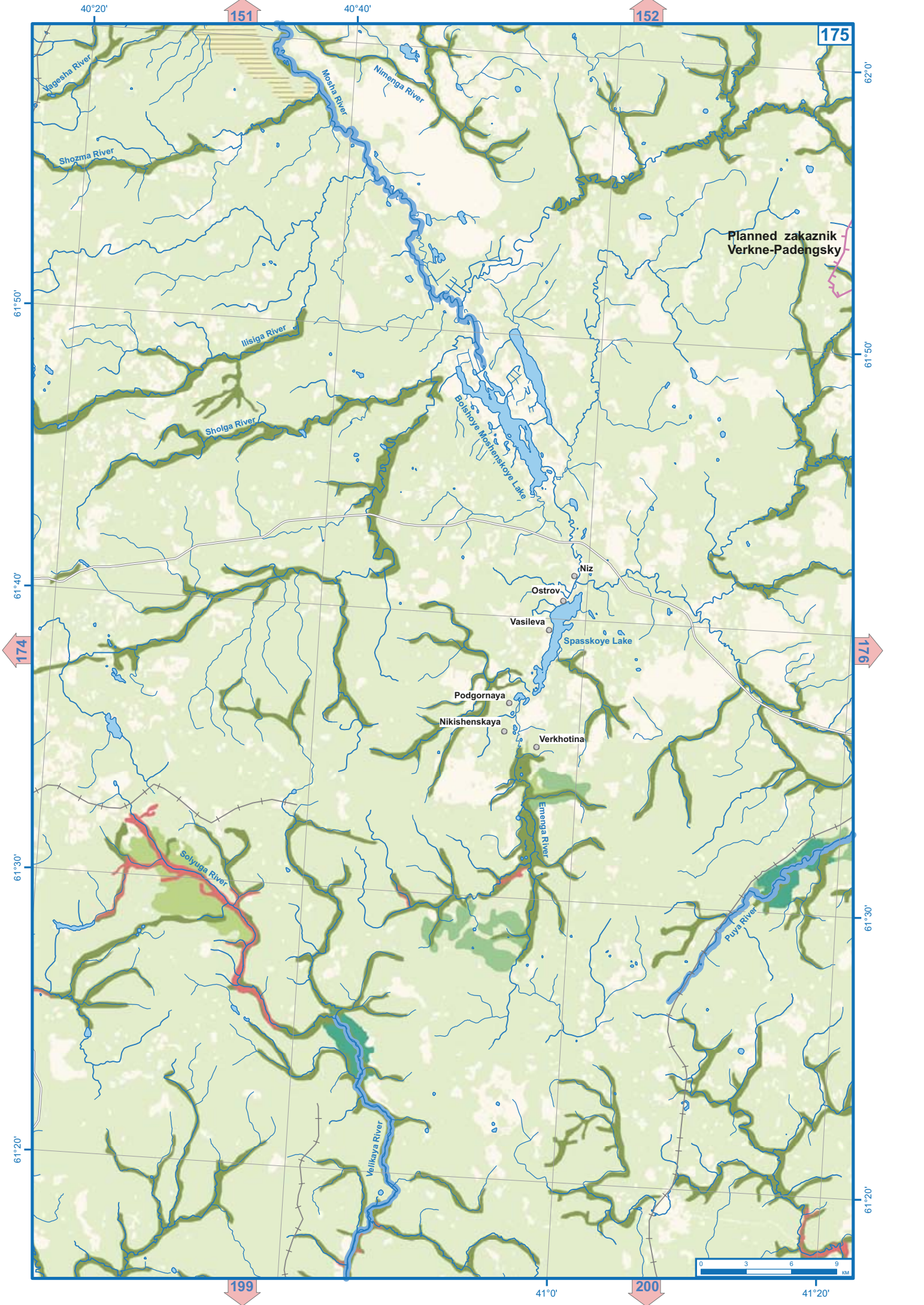
KARGOPOL

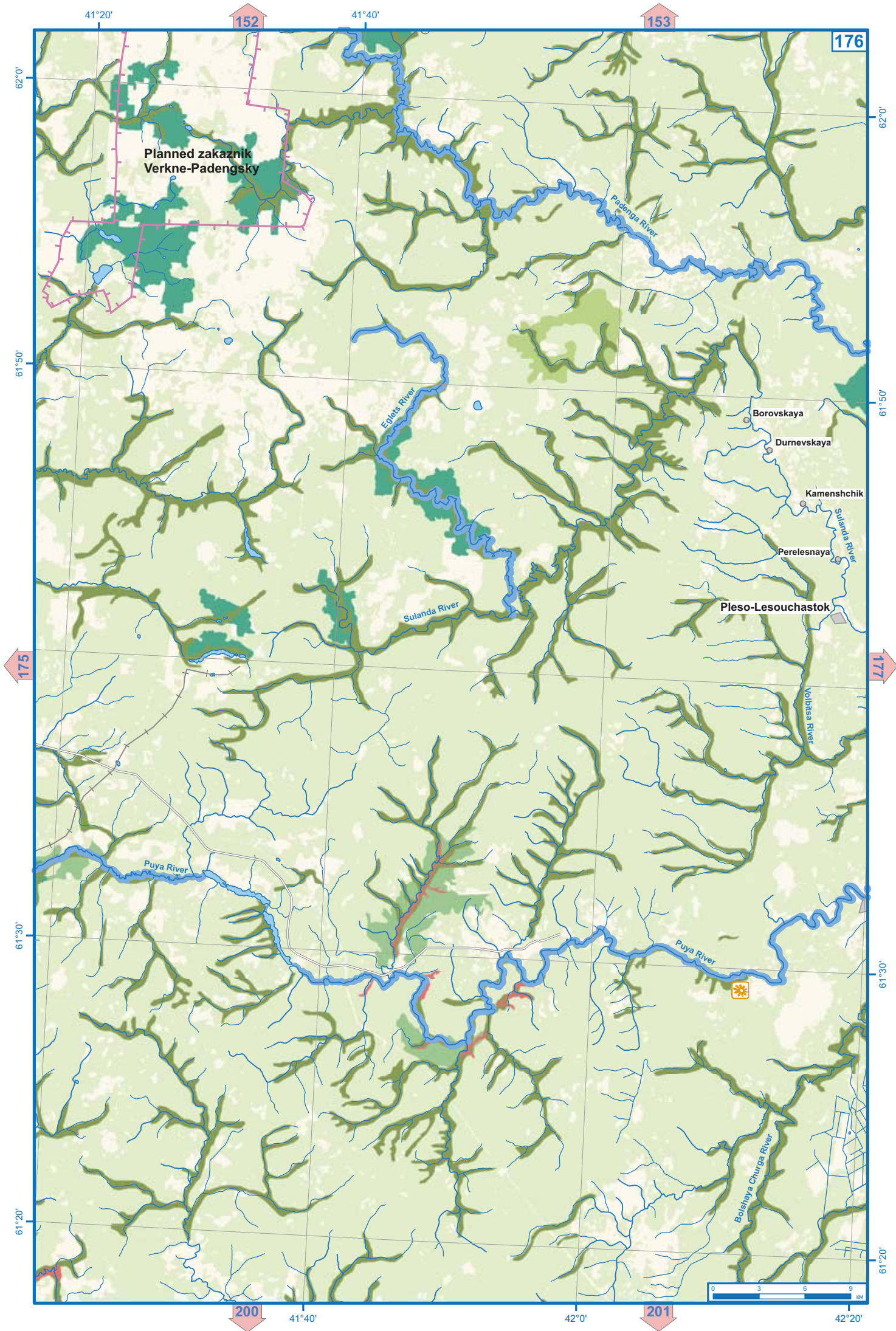
LACHA LAKE

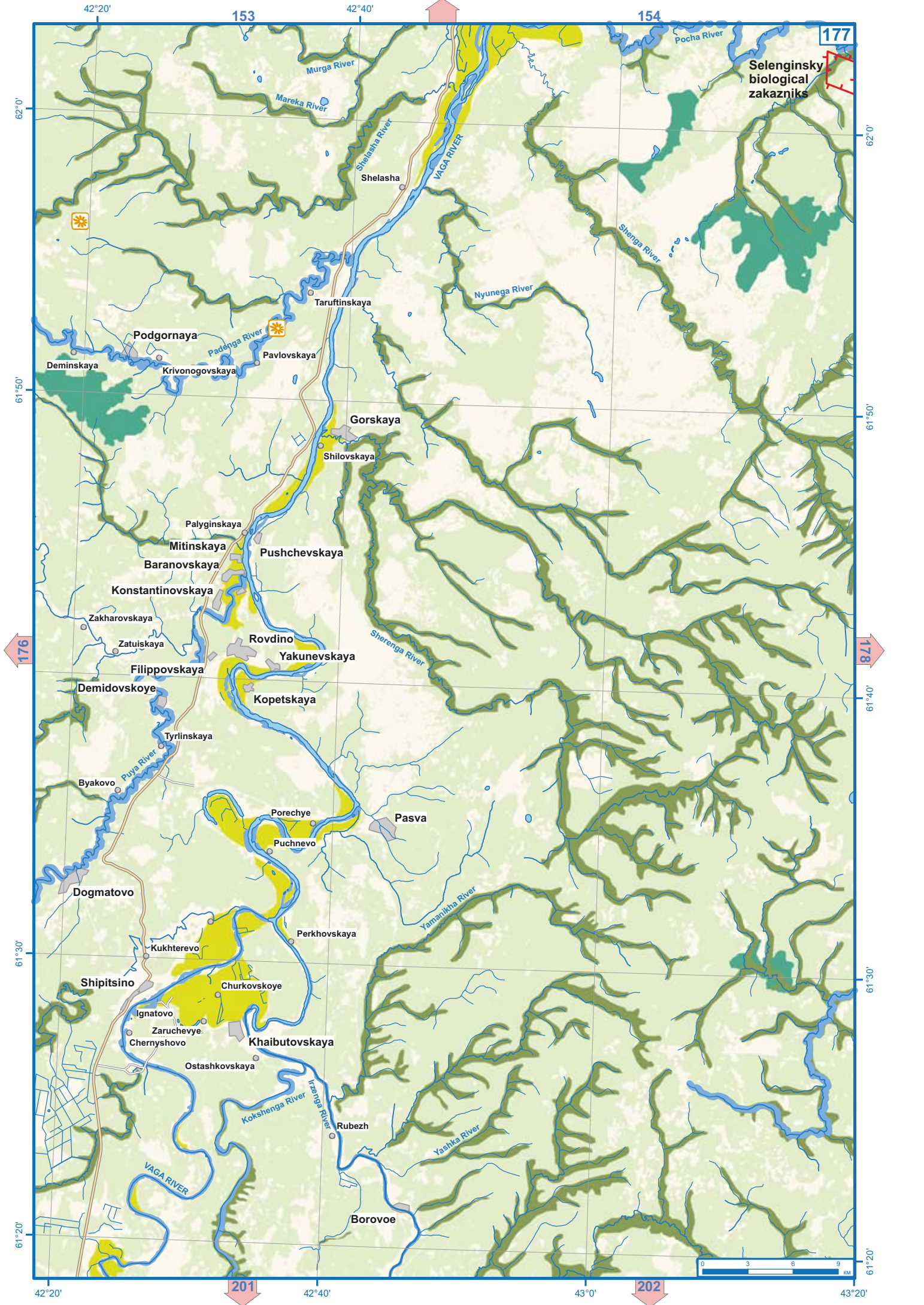
Lachsky biological zakaznik

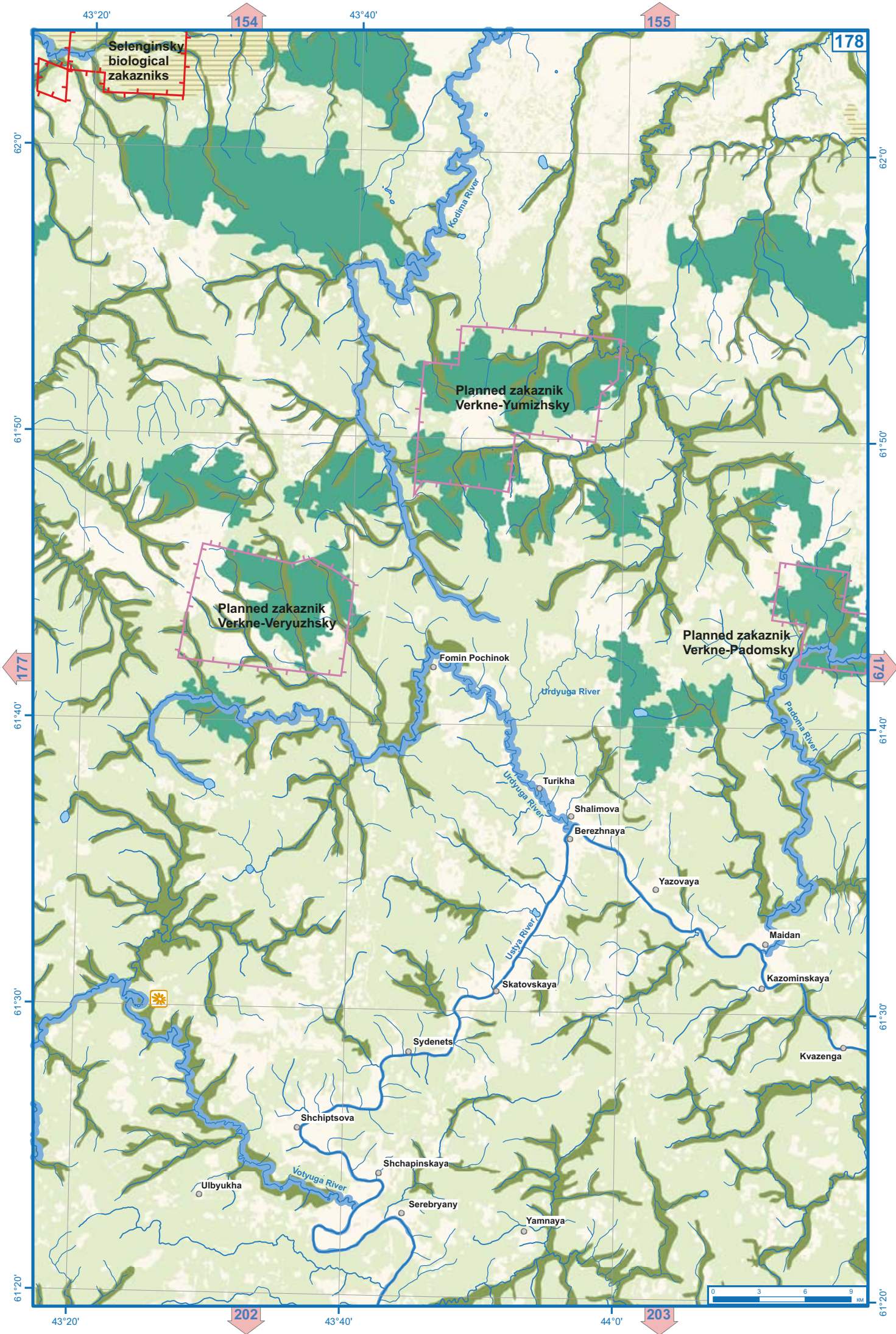


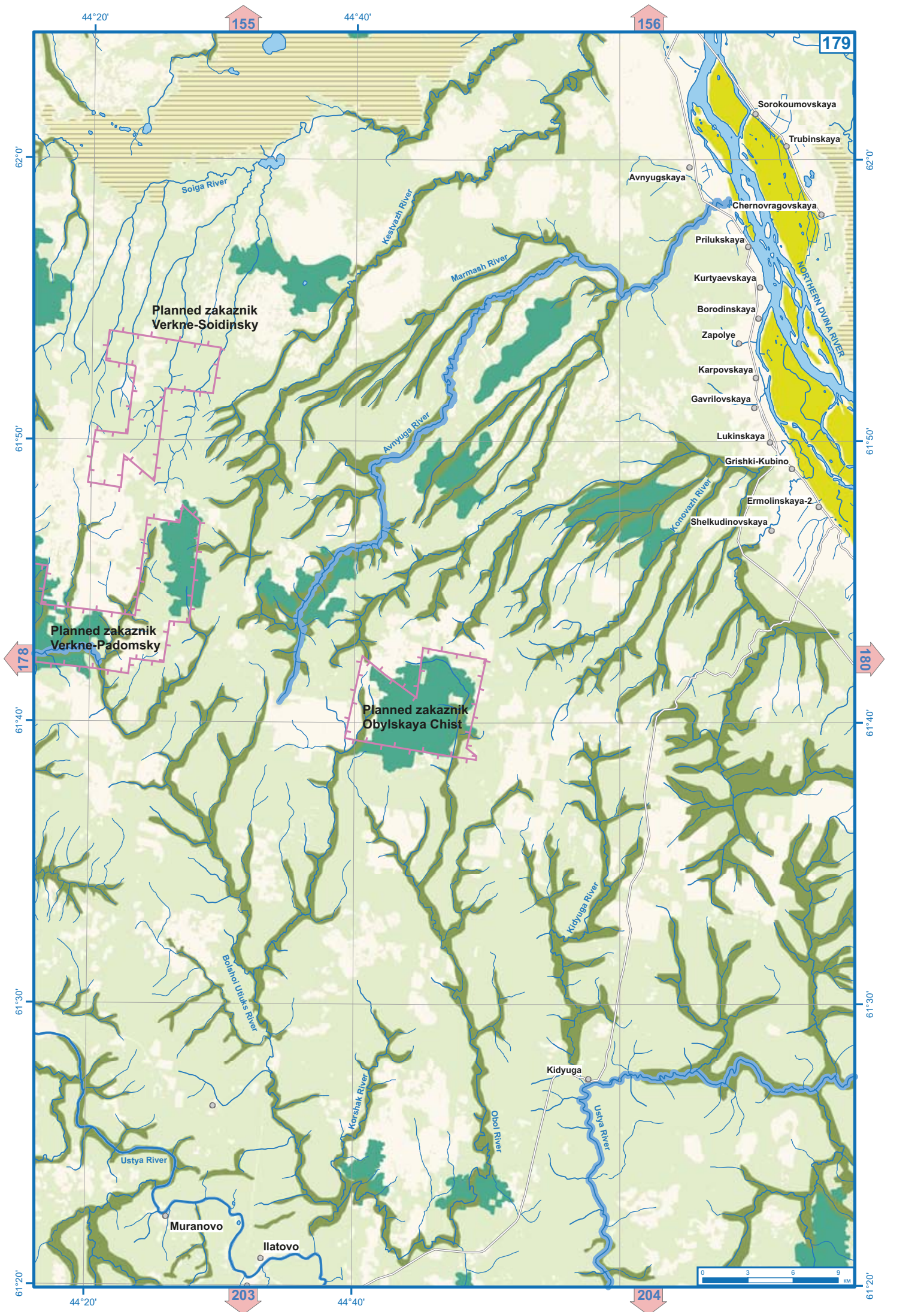


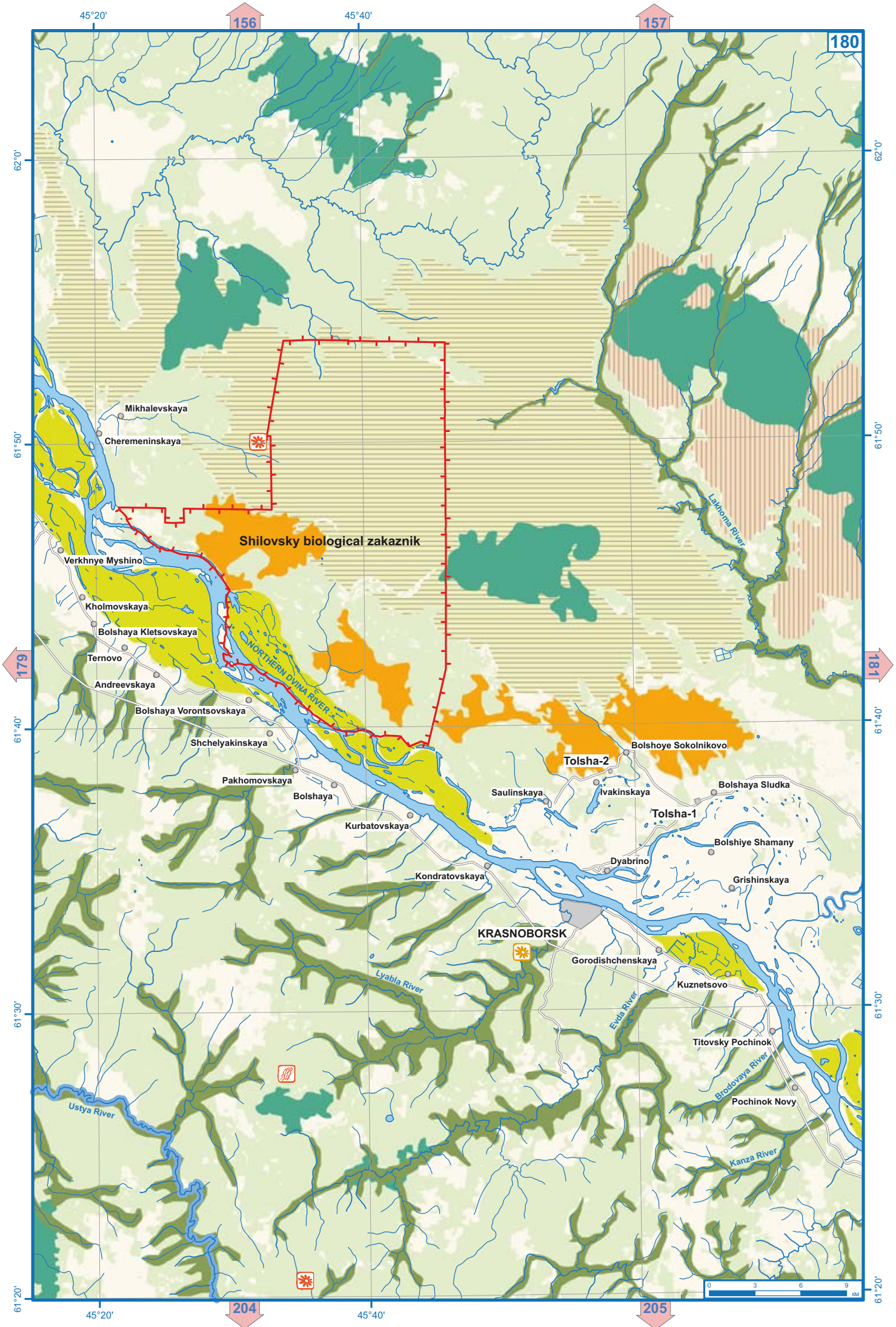


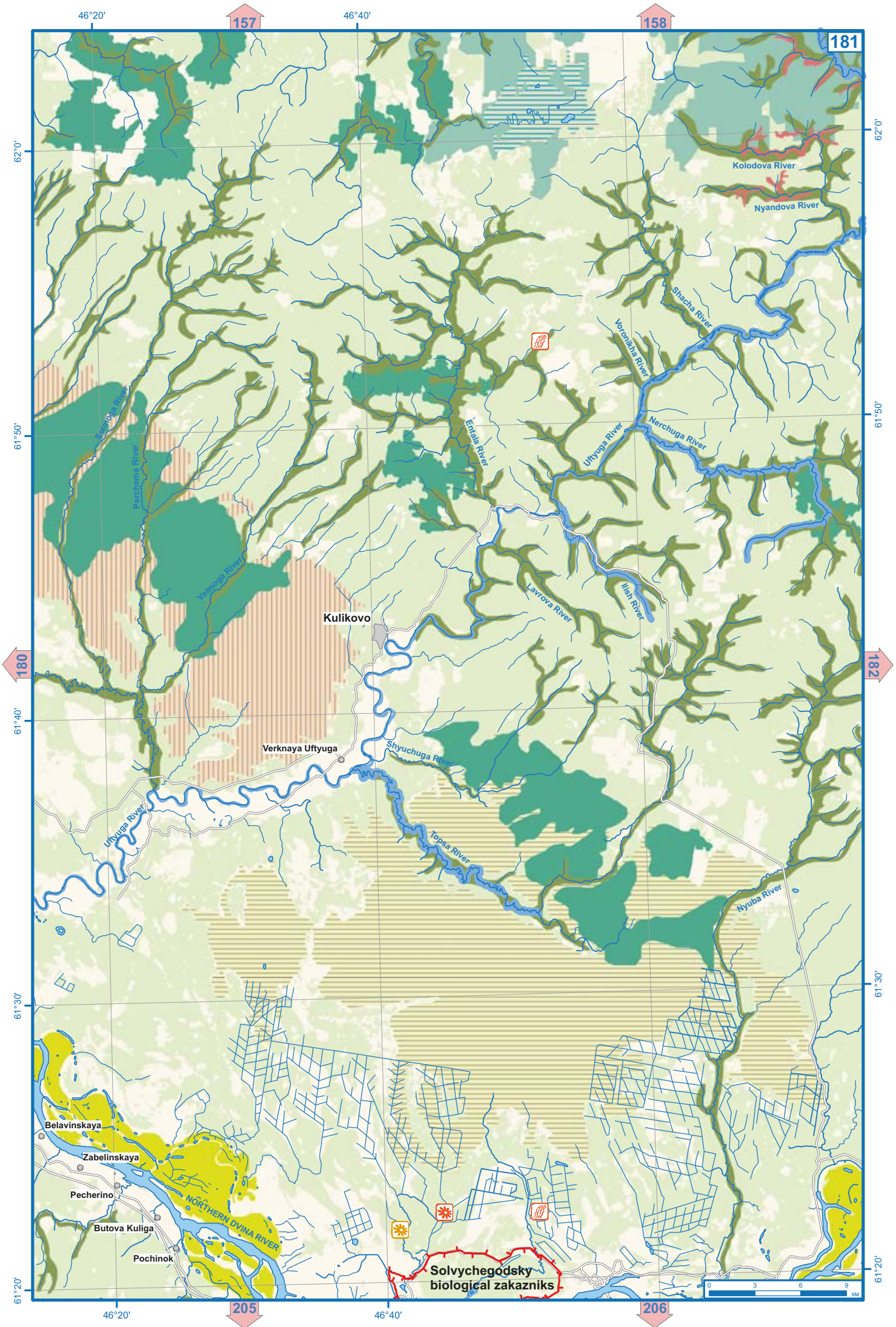












46°20'

157

46°40'

158

181

62°0'

62°0'

61°50'

61°50'

182

180

61°30'

61°30'

61°20'

61°20'

46°20'

205

46°40'

206



**Solvychegodsky
biological zakazniks**

Belavinskaya
Zabelinskaya
Pecherino
Butova Kuliga
Pochinok

NORTHERN DVINA RIVER

Kulikovo

Verknaya Uftyuga

Kolodova River

Nyandova River

Shacha River

Voronilka River

Nerchuga River

Uftyuga River

Entala River

Lavrova River

Ilish River

Shyuchuga River

Topsa River

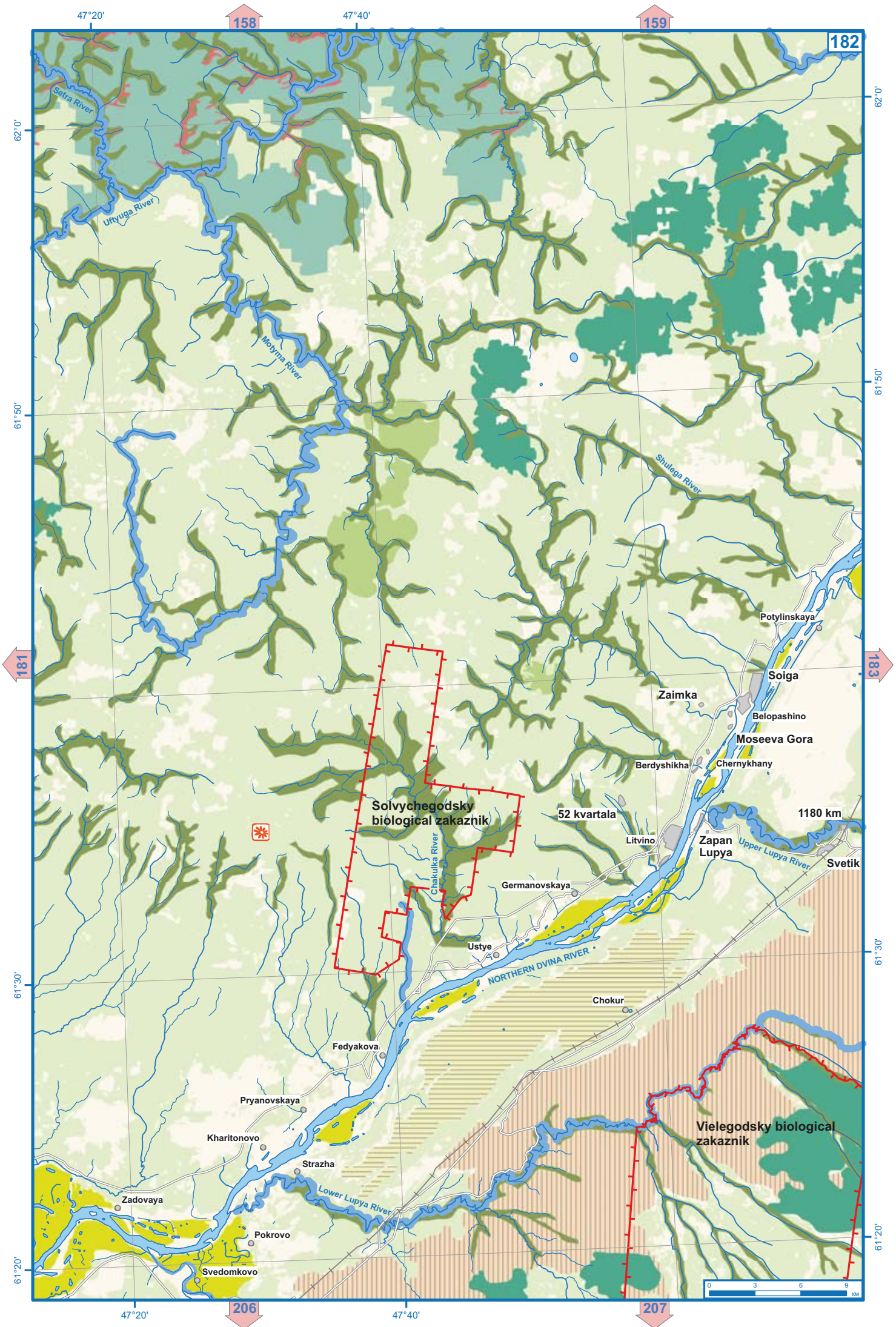
Nyuba River

Savuloga River

Parchama River


Vahmoga River





**Solvychevodsky
biological zakaznik**

**Vilegodsky biological
zakaznik**



1180 km

NORTHERN DIVINA RIVER

Lower Lupya River

Upper Lupya River

Chakulka River

Shulega River

Moryna River

Utyuga River

Setra River

Svetik

Zapan Lupya

Germanovskaya

Fedyakova

Chokur

Ustye

52 kvartala

Berdyshehka

Chernykhany

Moseeva Gora

Belopashino

Soiga

Zaimka

Potylinskaya

182

158

159

62°0'

62°0'

61°50'

61°50'

61°30'

61°30'

61°20'

61°20'

47°20'

47°40'

47°20'

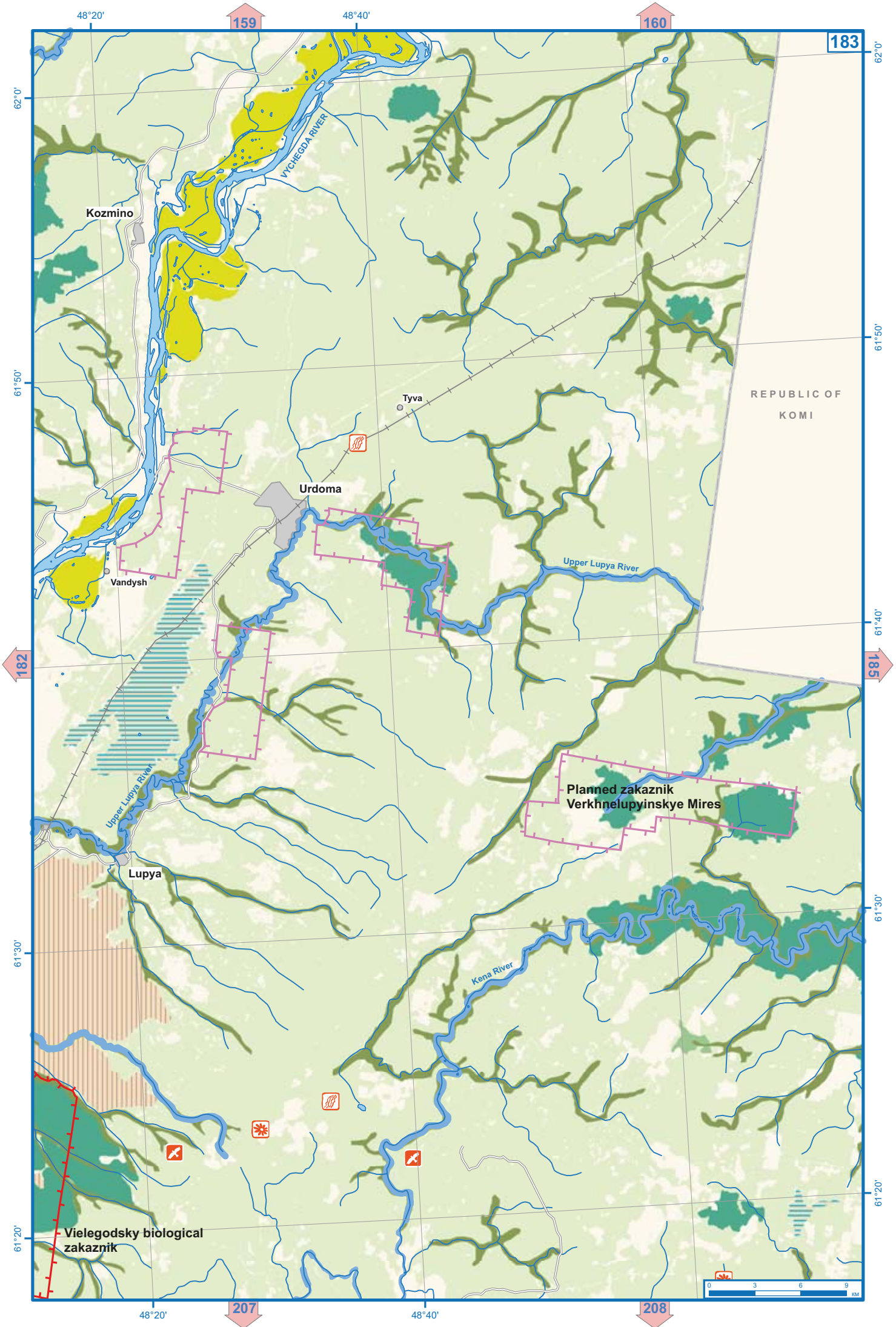
47°40'

181

183

206

207



49°20'

160

49°40'

50°0'

184

62°0'

61°50'

61°50'

REPUBLIC OF KOMI

61°40'

183

61°30'

61°30'

61°20'

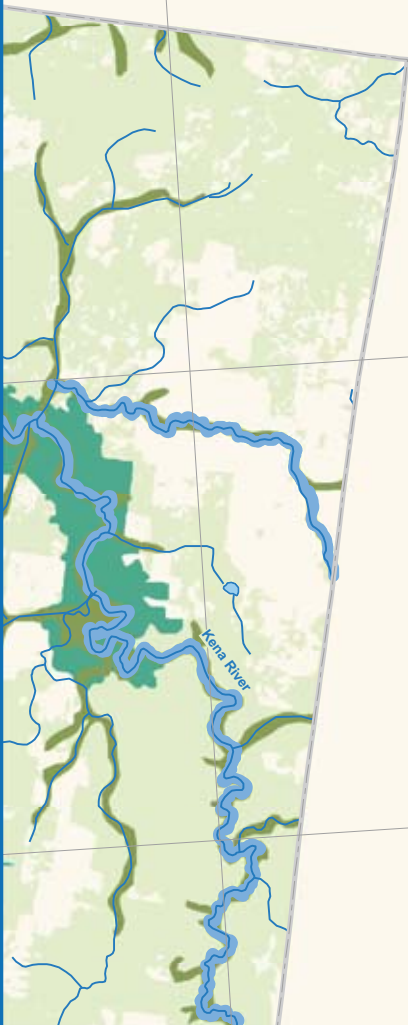
61°20'

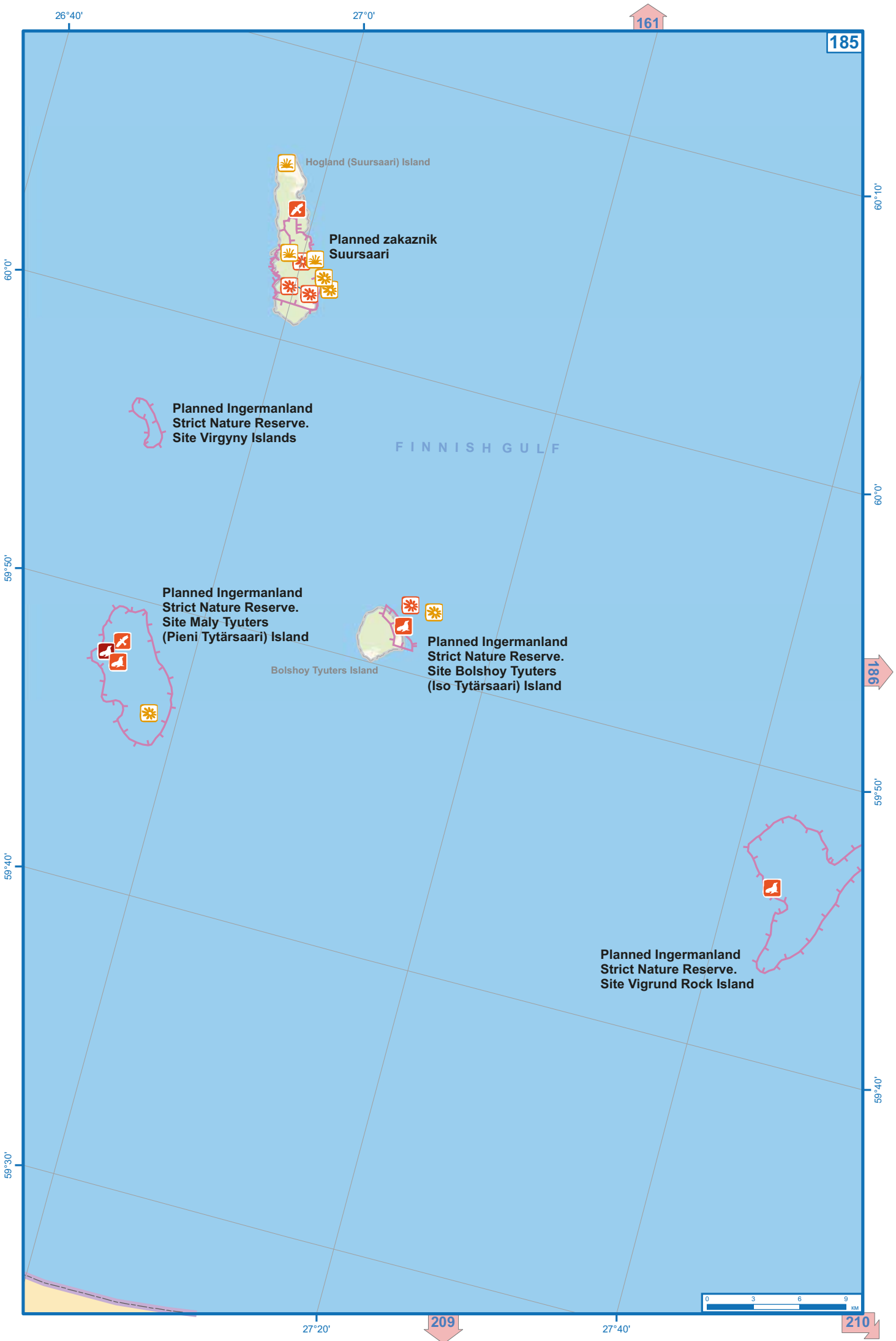
49°20'

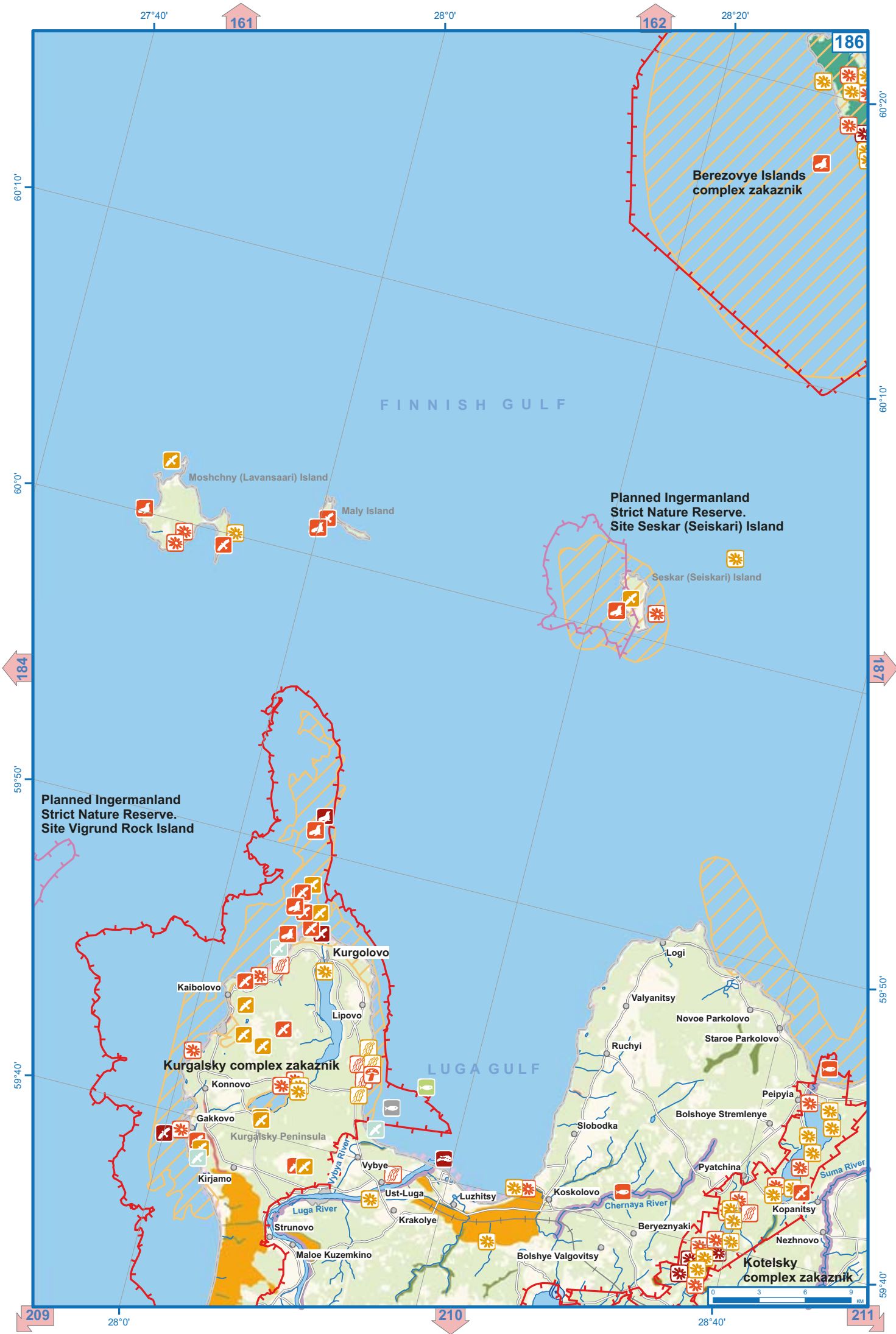
208

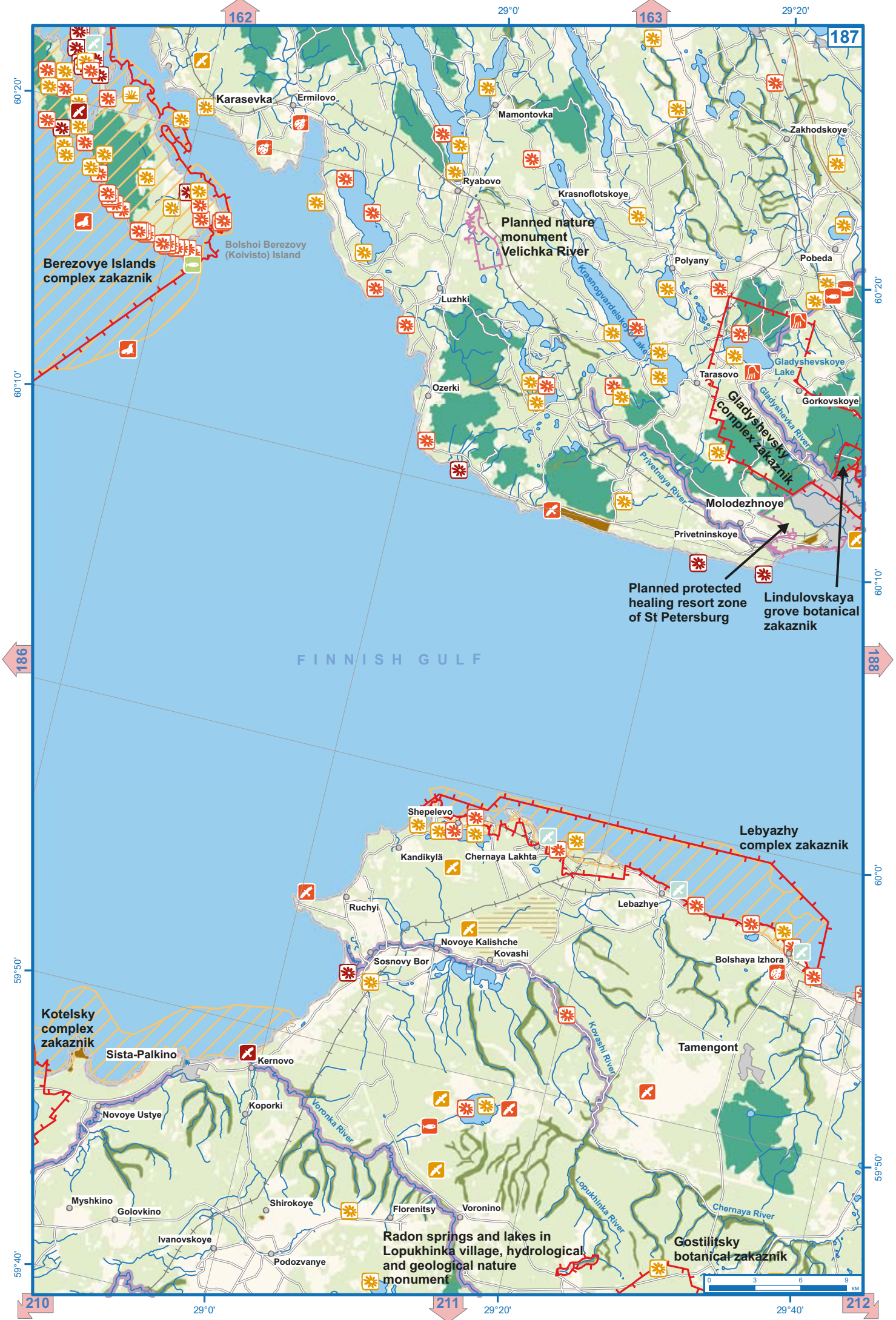
49°40'

50°0'









Berezovye Islands complex zakaznik

Bolshoi Berezovy (Koivisto) Island

Planned nature monument Velichka River

Gladyshevskiy complex zakaznik

Planned protected healing resort zone of St Petersburg

Lindulovskaya grove botanical zakaznik


Kotelskiy complex zakaznik

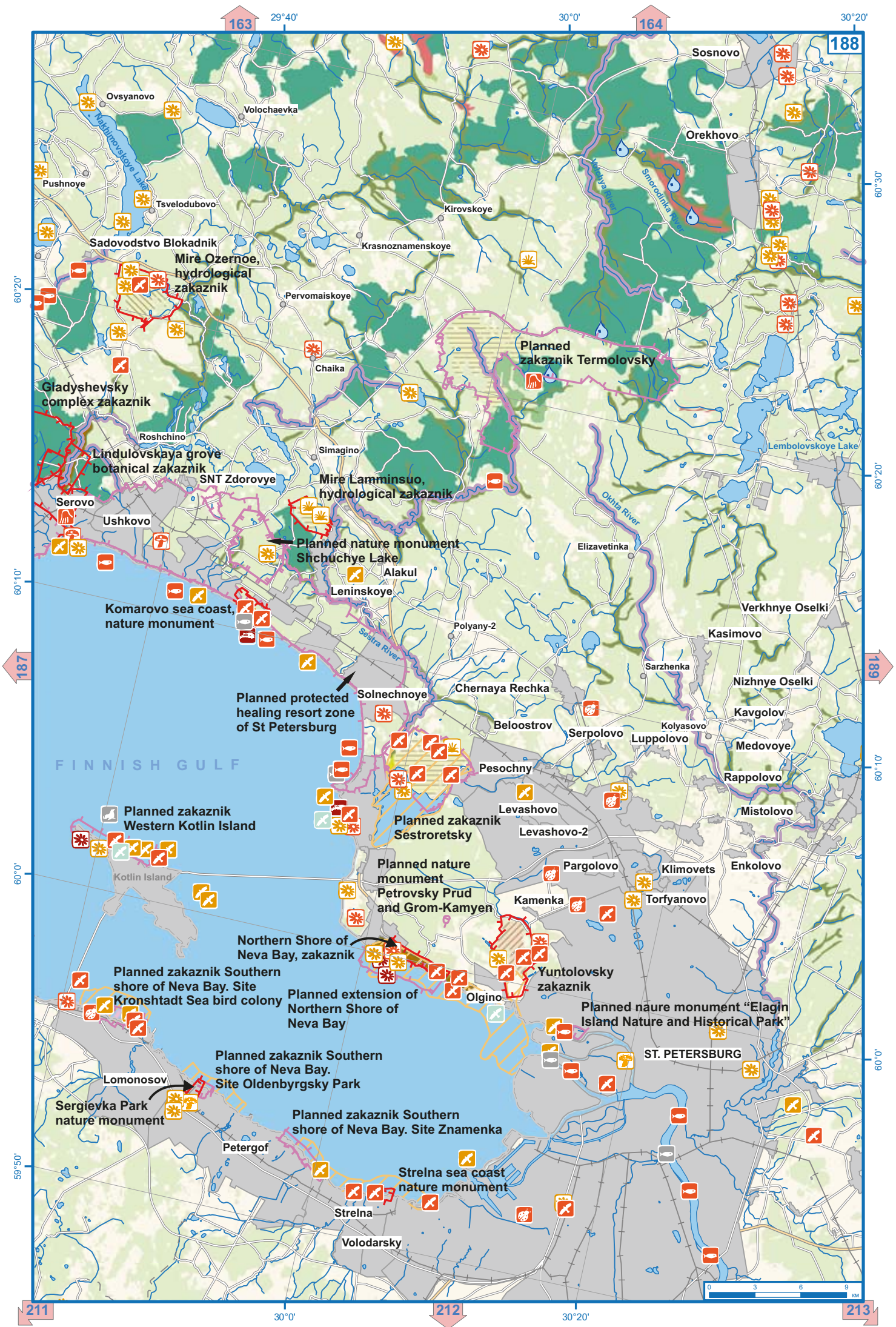
Sista-Palkino

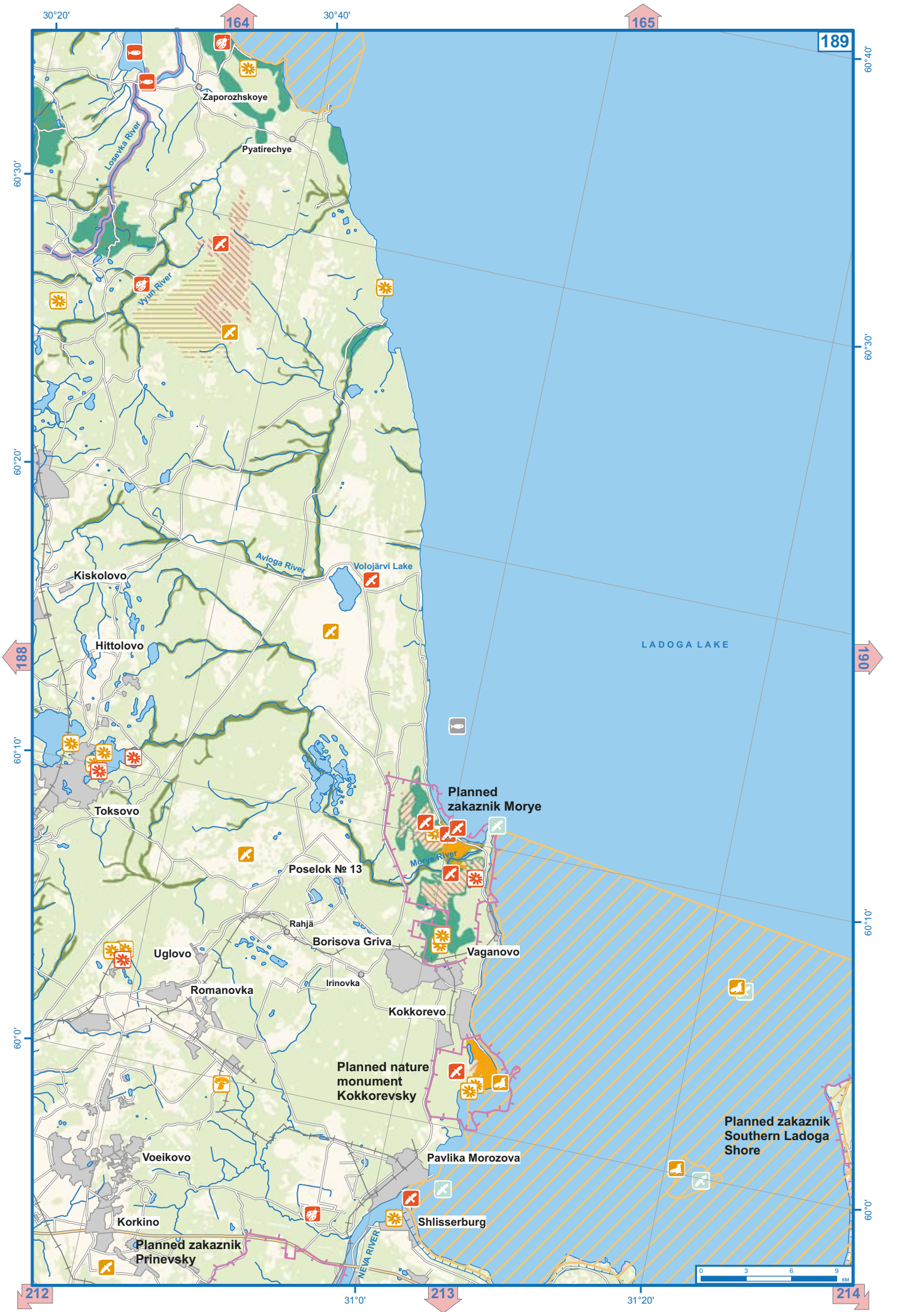
Lebyazhy complex zakaznik

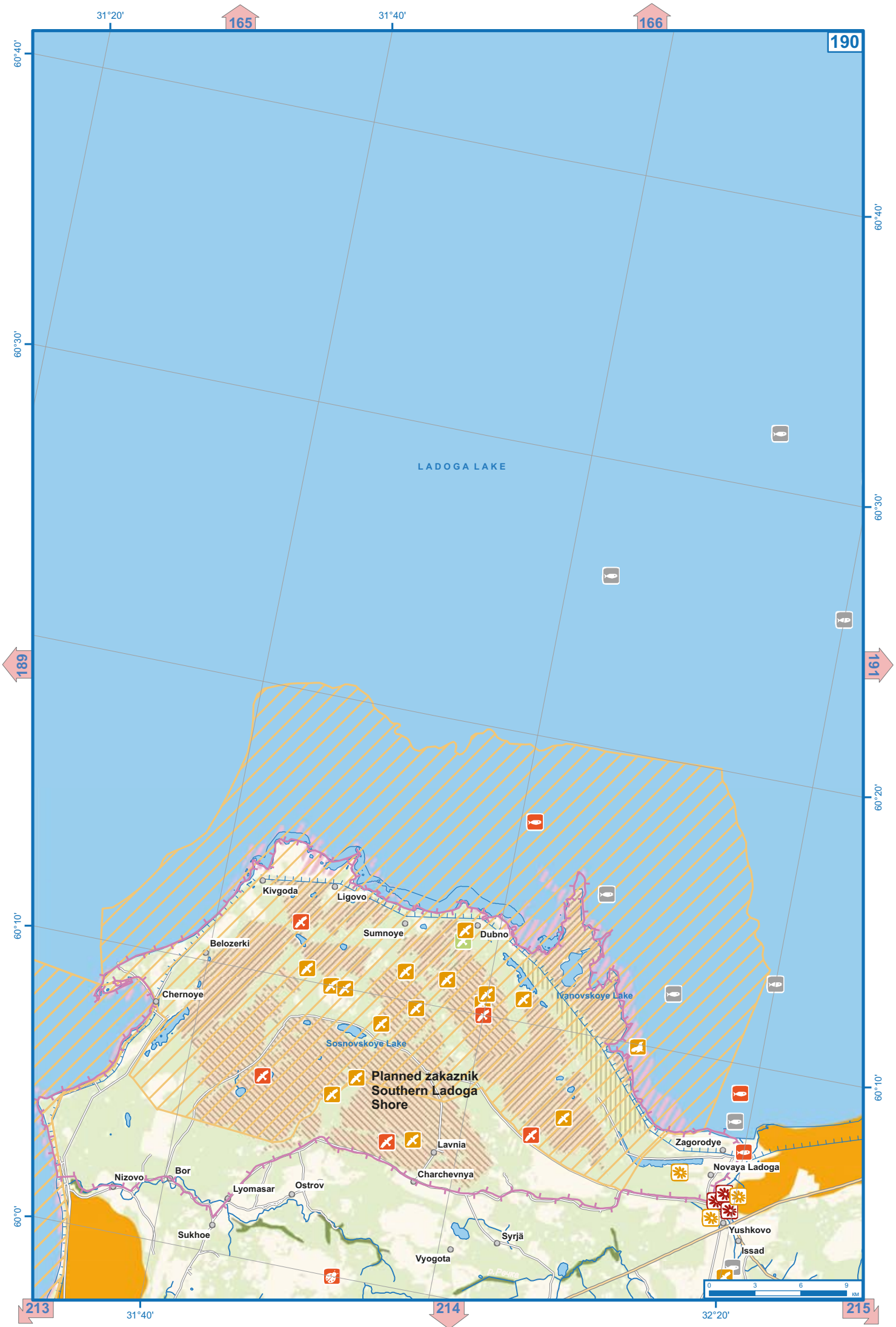
Radon springs and lakes in Lopukhinka village, hydrological and geological nature monument

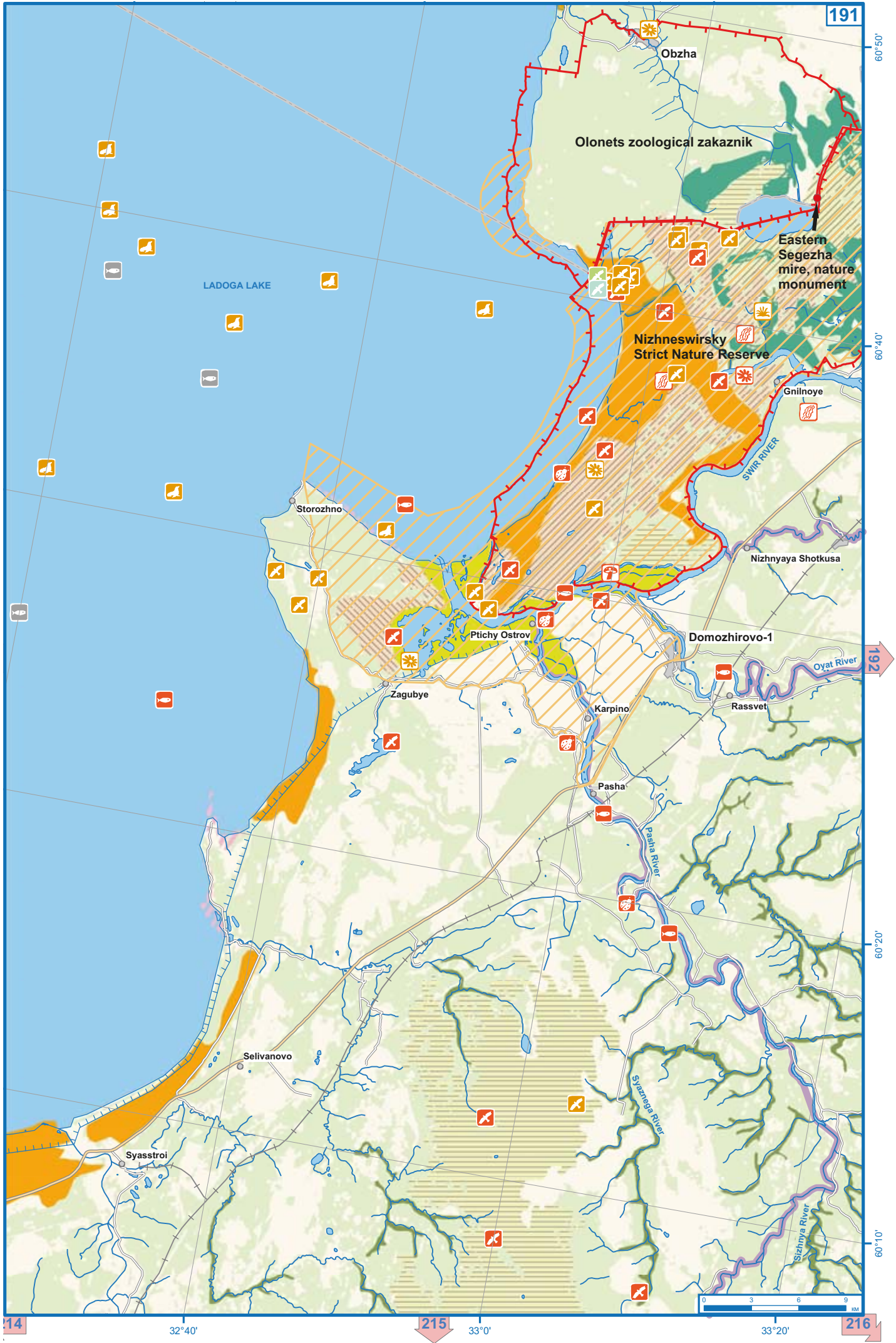
Gostilitskiy botanical zakaznik



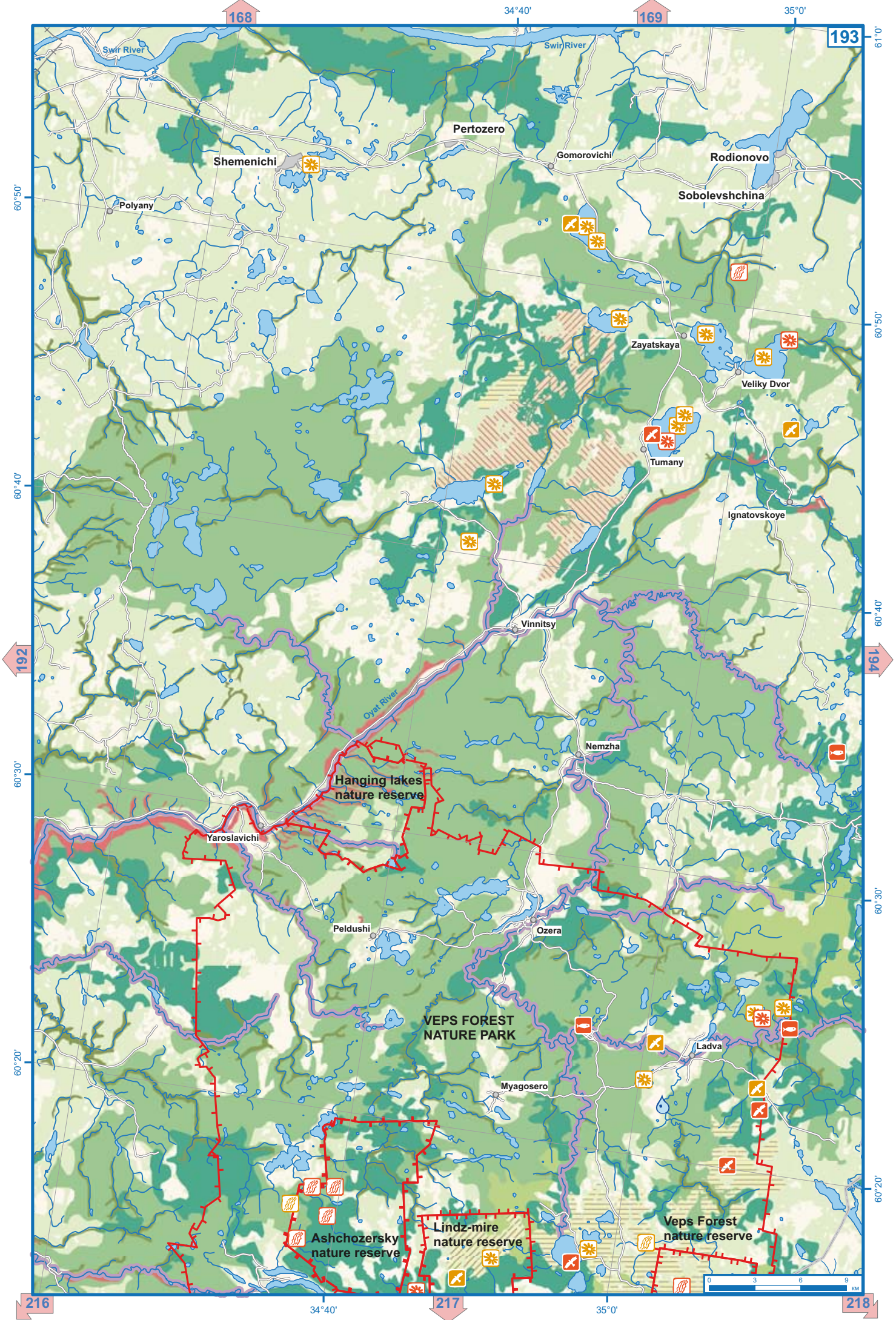


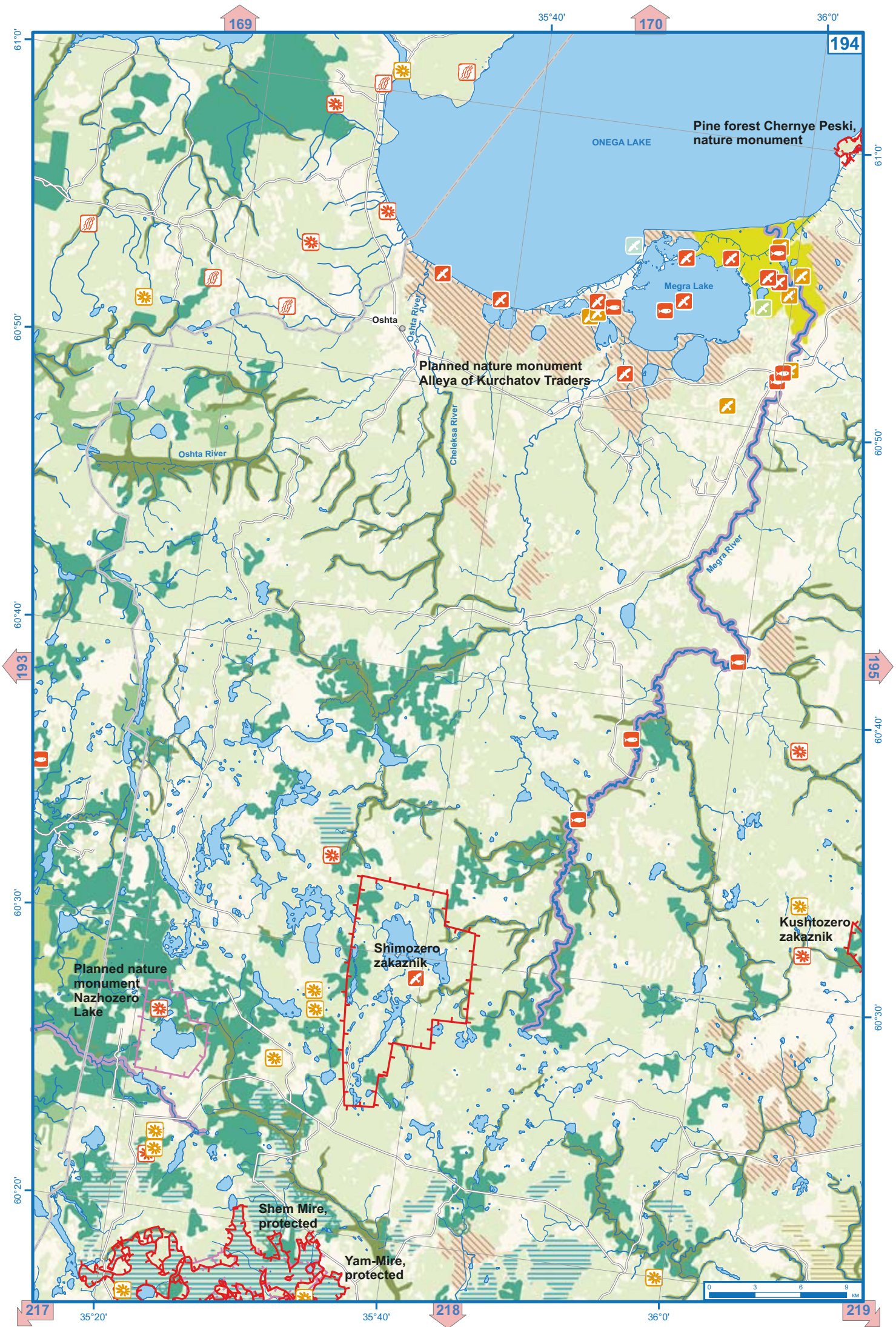


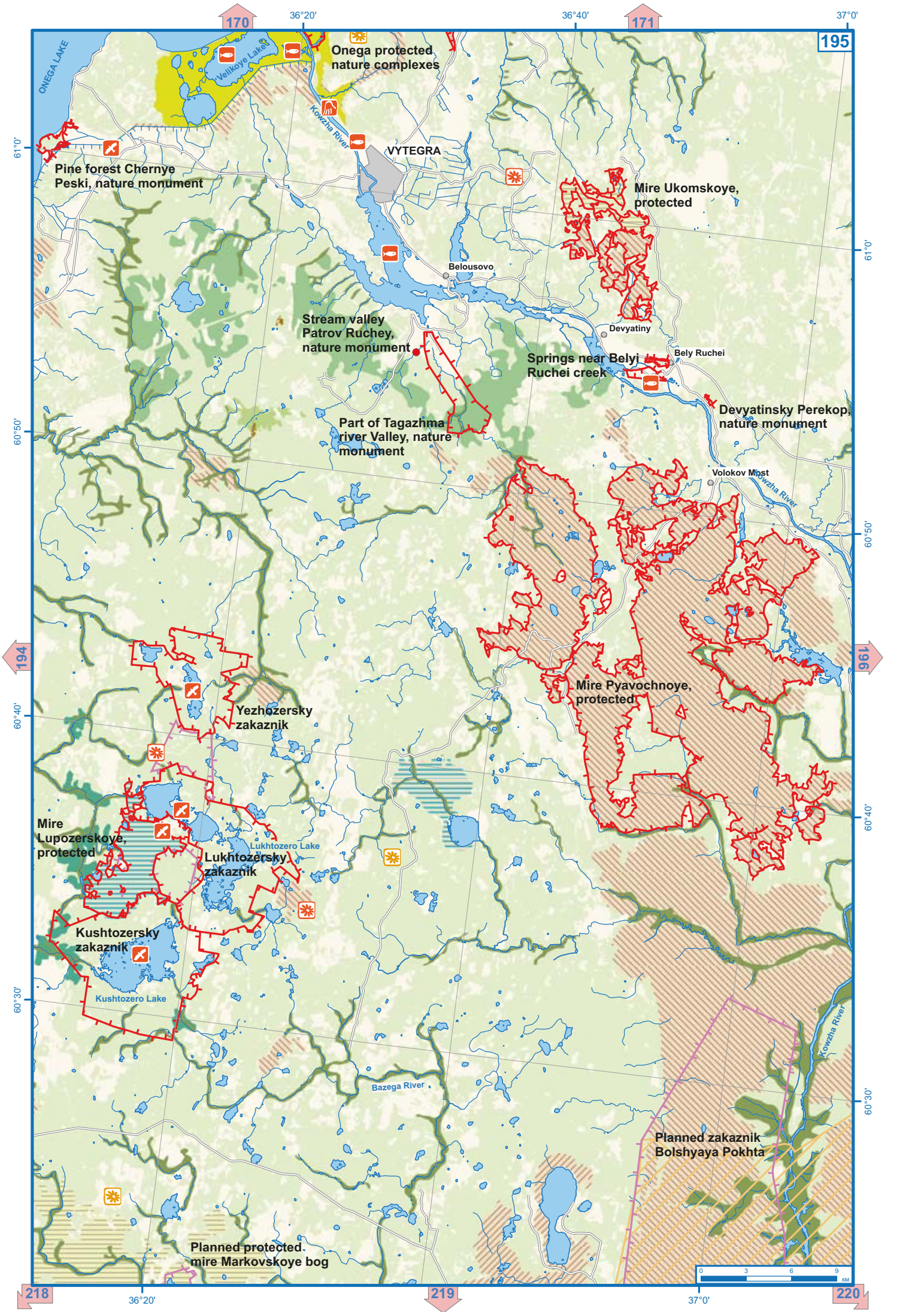




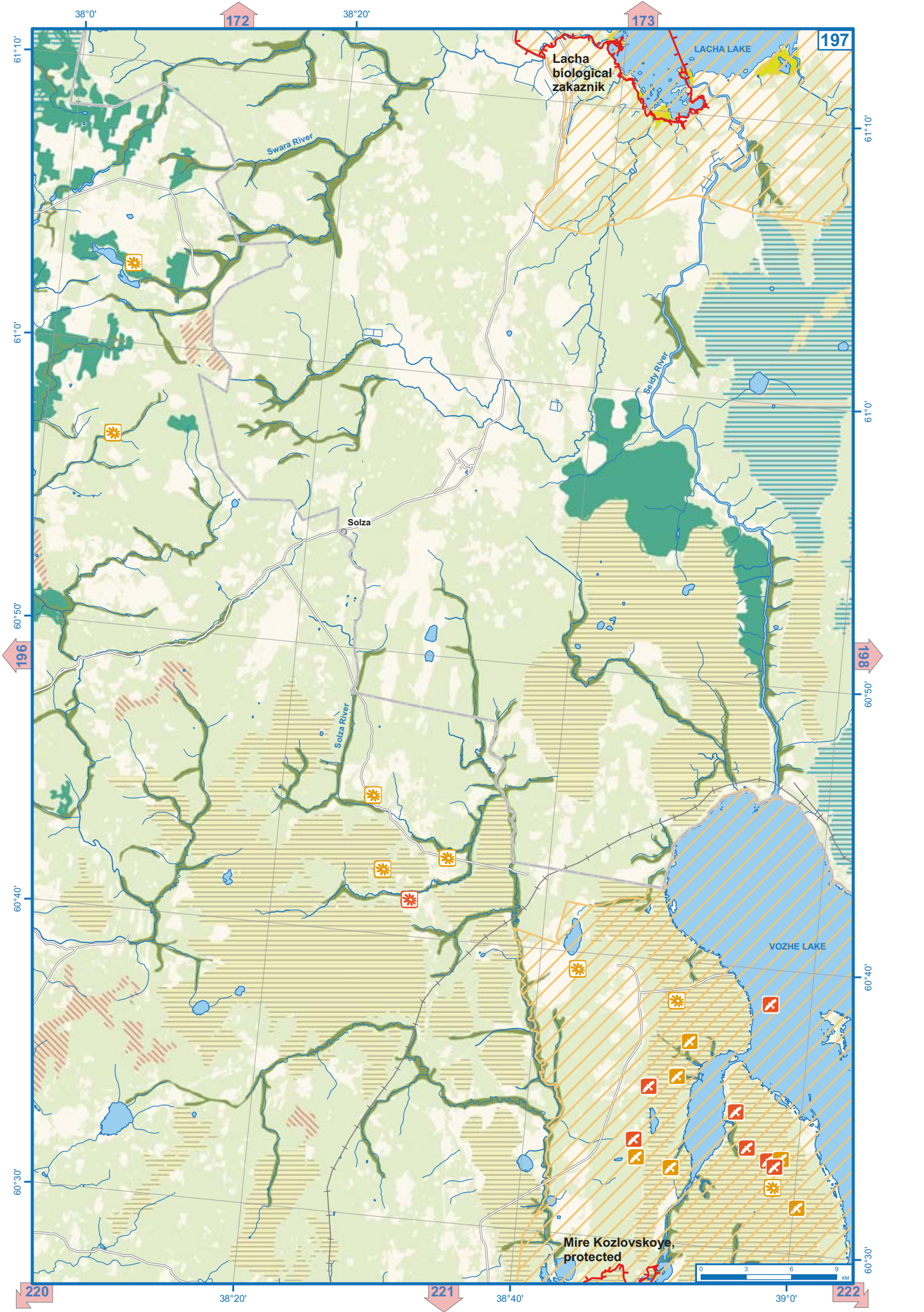














39°0'

173

39°20'

174

198

61°10'

61°10'

61°0'

61°0'

Kowzha River

Voloshka River

Malyshkino

Maloye Zavolzhye

Anufriev

Klimovskaya

Mokeyevskaya

197

199

60°40'

60°50'

60°30'

60°40'

Planned nature monument Svyatoye Lake' basin

VOZHE LAKE

Planned nature monument Vozhe Lake' shore

Nizhnaya

Ruchyevskaya



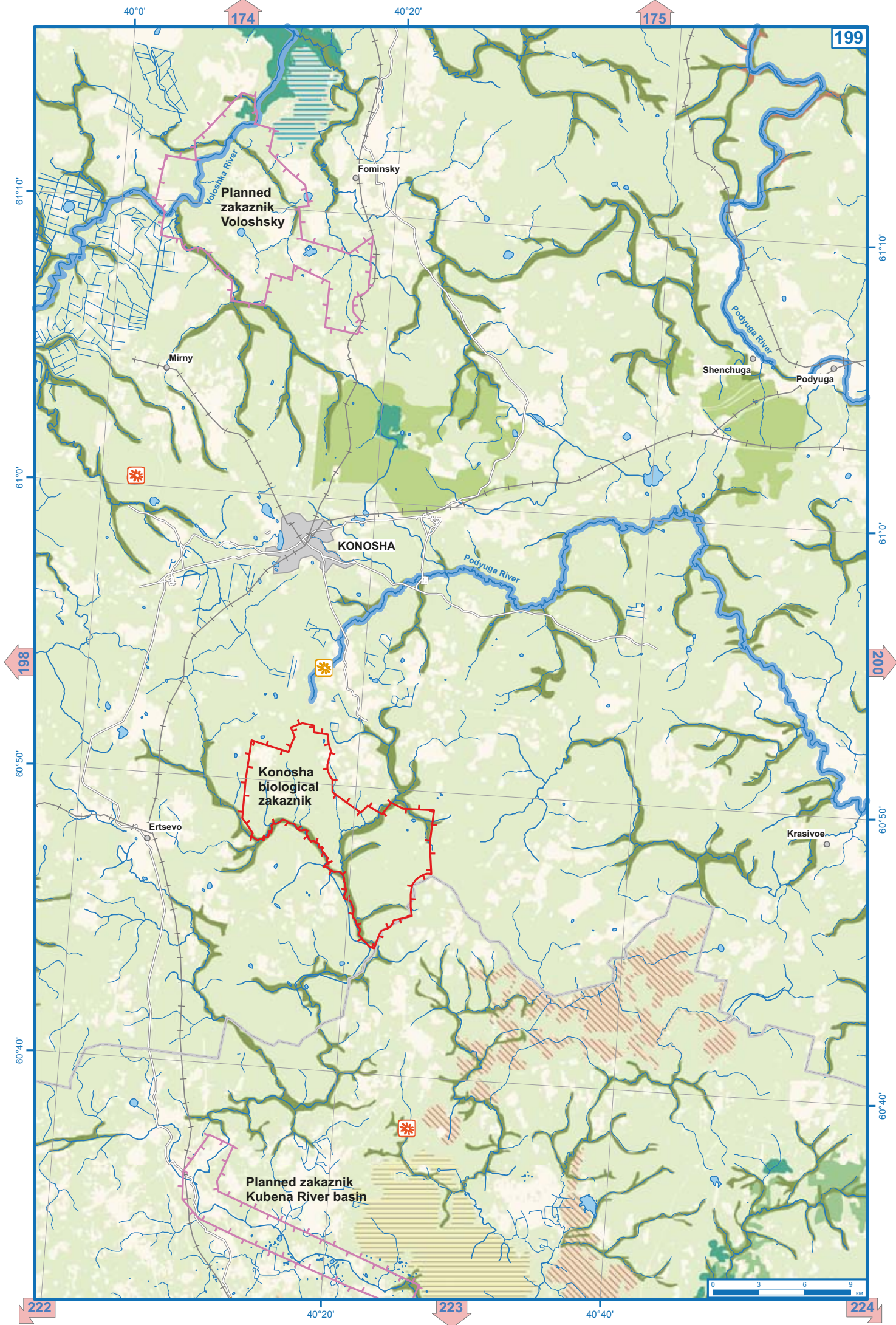
221

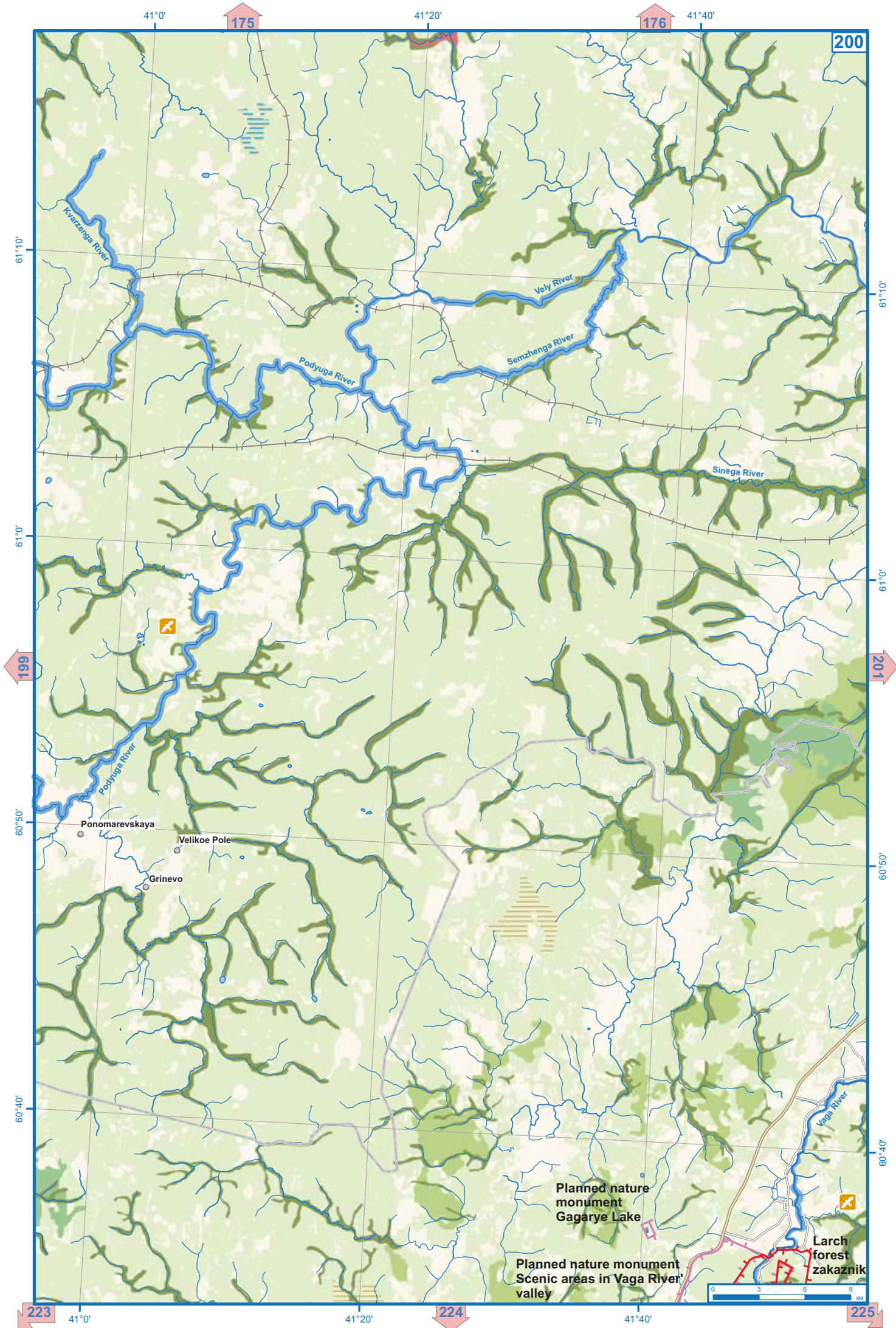
39°20'

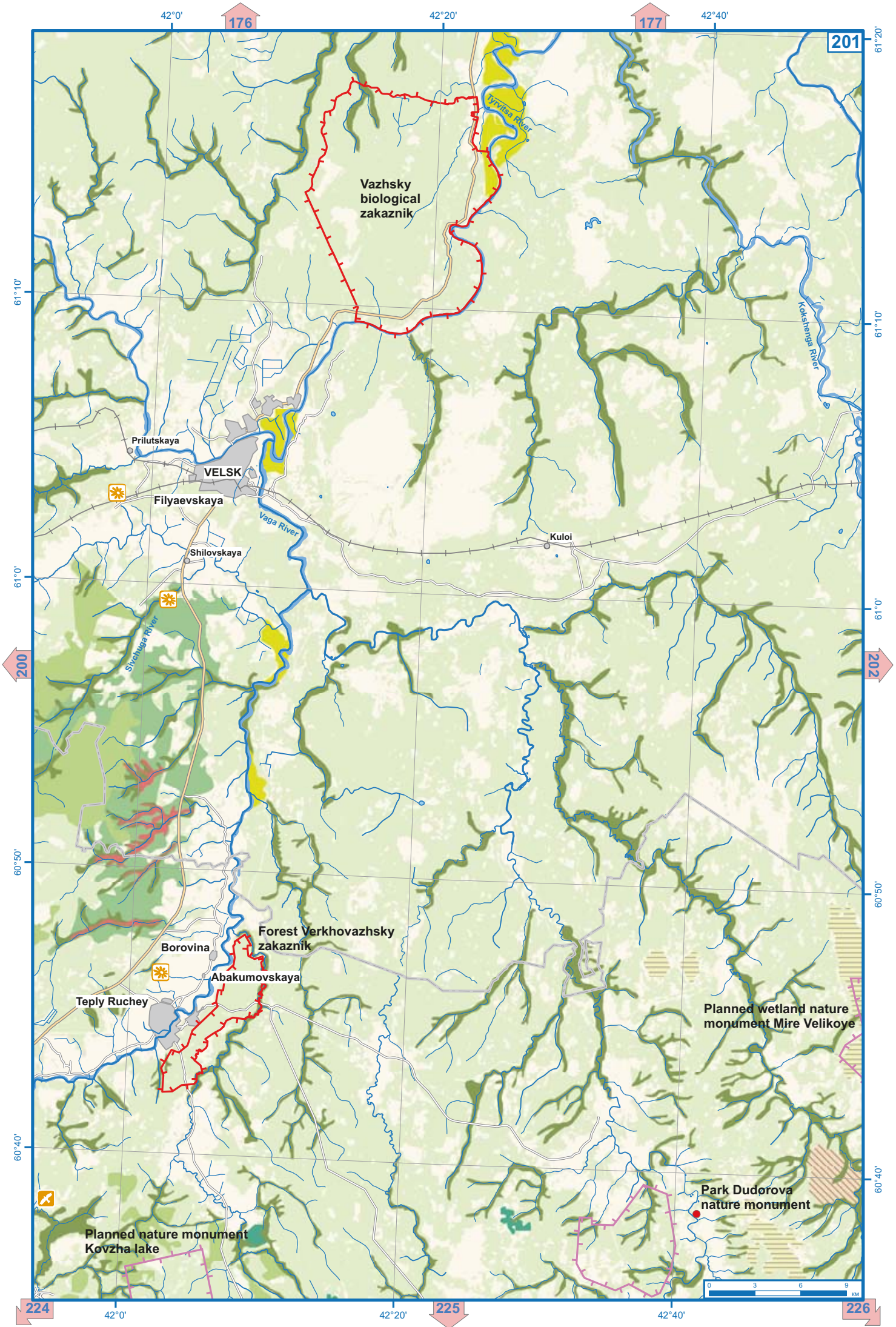
222

39°40'

223







Vazhsky biological zakaznik

VELSK

Filyaevskaya

Prilutskaya

Shilovskaya

Kuloi

Vaga River

Sivchuga River

Vyg River

Kokshang River

Forest Verkhovazhsky zakaznik

Borovina

Abakumovskaya

Teply Ruchey

Planned wetland nature monument Mire Velikoye

Park Dudorova nature monument

Planned nature monument Kovzha lake



42°0' 176

42°20' 177

42°40' 201

61°10'

61°10'

61°0'

61°0'

60°50'

60°50'

60°40'

60°40'

224

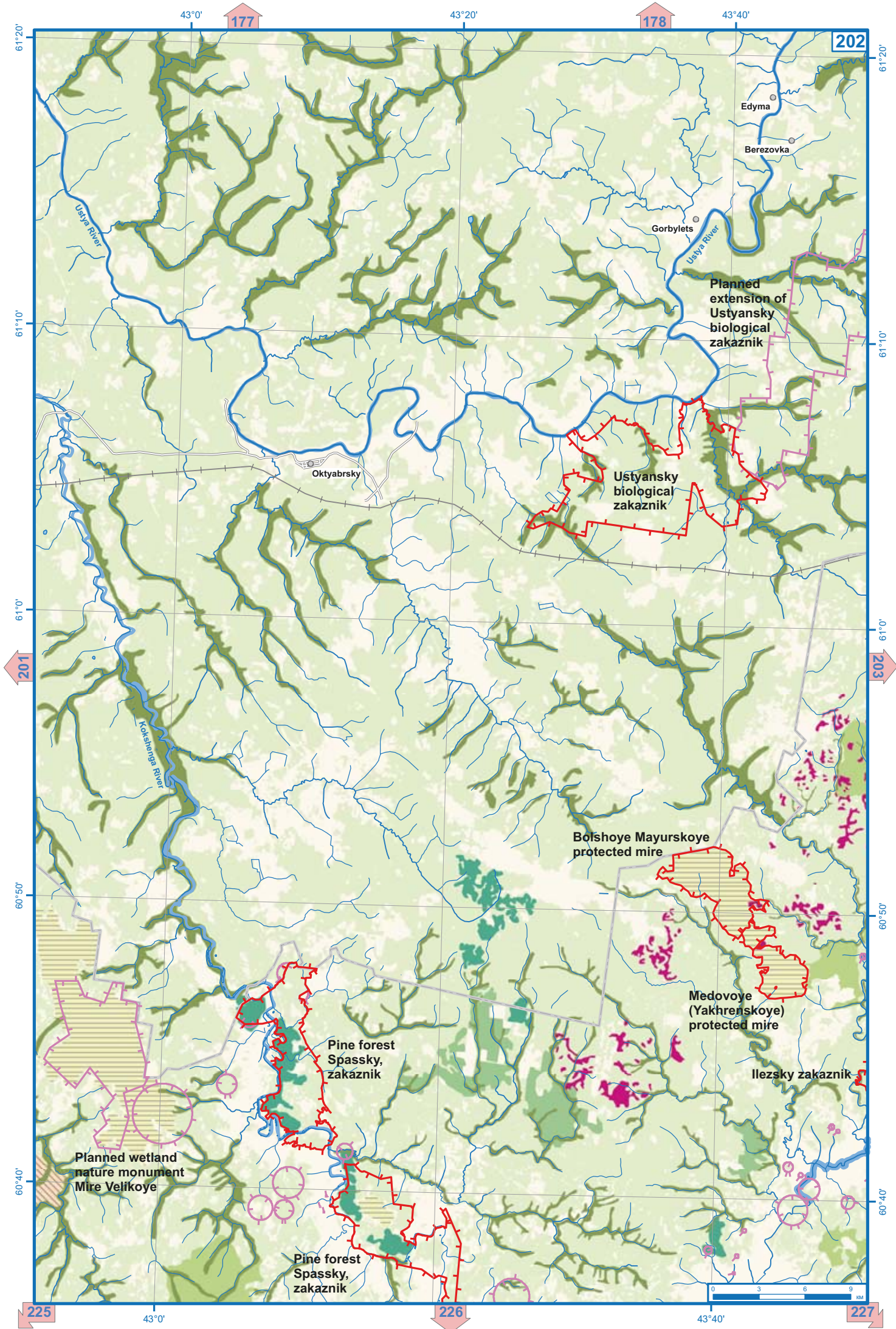
225

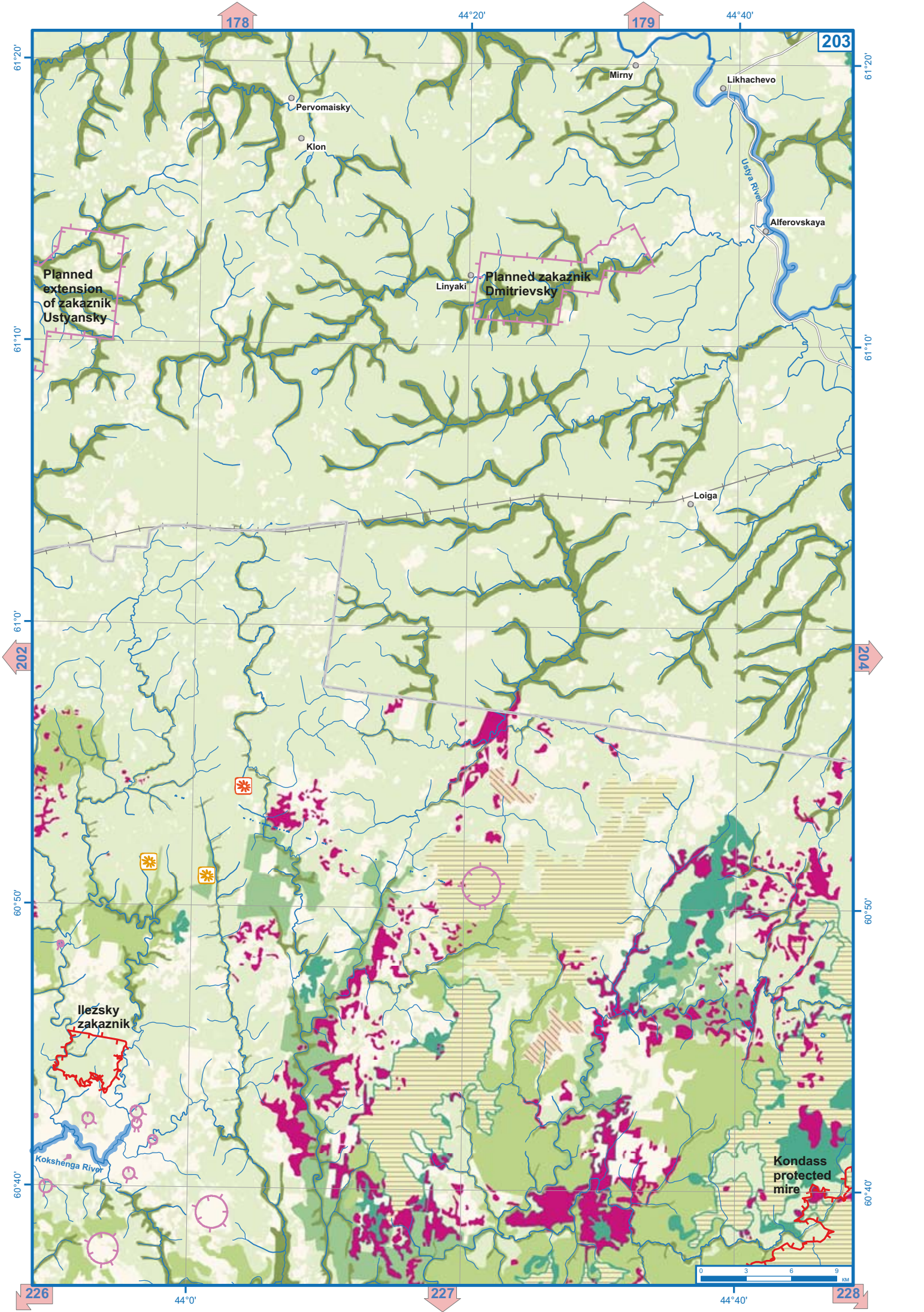
226

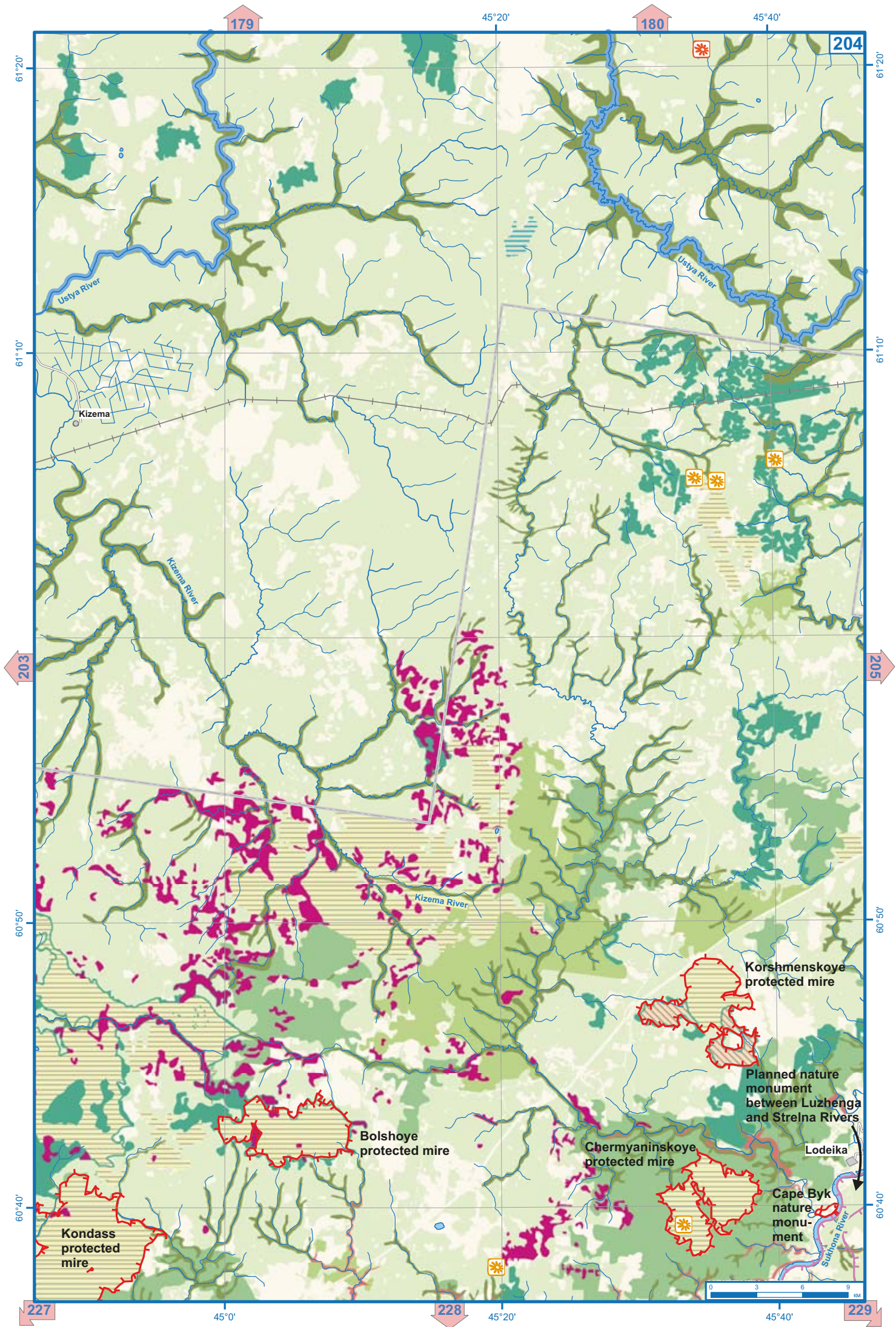
42°0'

42°20'

42°40'







Ustyia River

Ustyia River

Kizema River

Kizema River

Sukhona River

Kizema

Korshmenskoye protected mire

Planned nature monument between Luzhenga and Strelina Rivers

Bolshoye protected mire

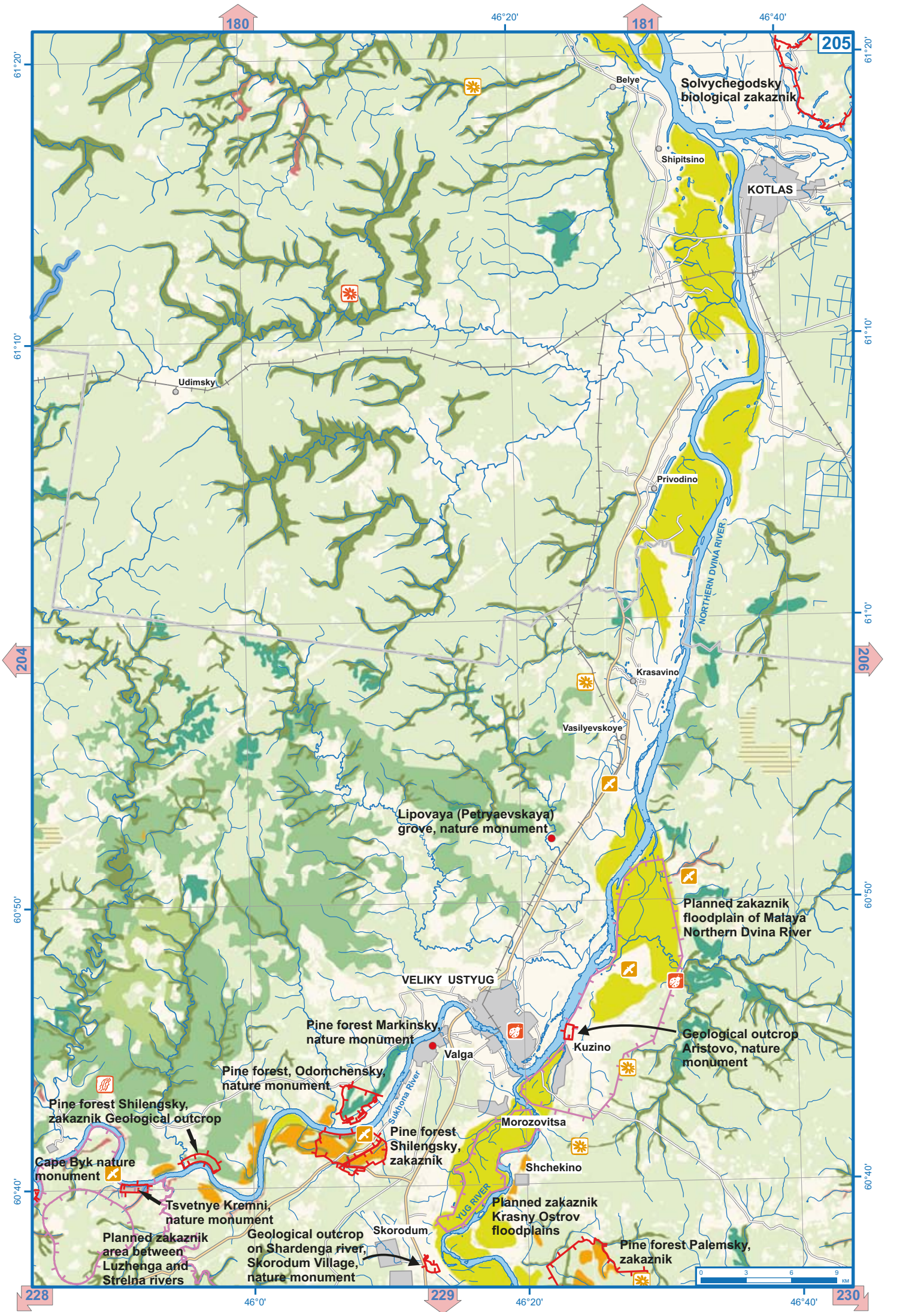
Chermyaninskoye protected mire

Lodeika

Cape Byk nature monument

Kondass protected mire





180

46°20'

181

46°40'

205

61°20'

61°20'

61°10'

61°10'

204

206

60°50'

60°50'

60°40'

60°40'

228

46°0'

46°20'

46°40'

230

0 3 6 9 KM

